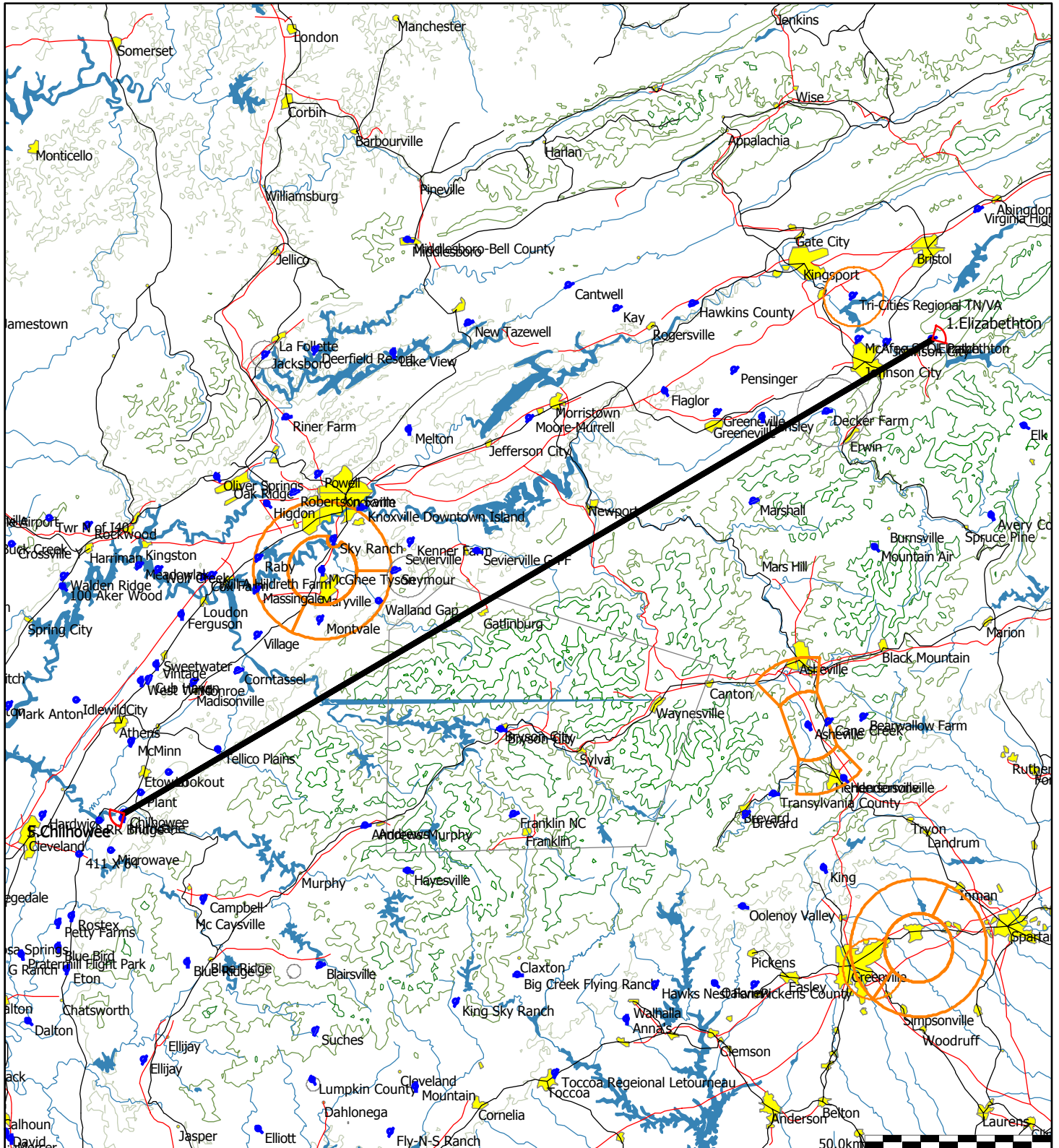


**Type: Out and return**  
**Task distance: 504.1km**

**500k O&R Elizabethton**

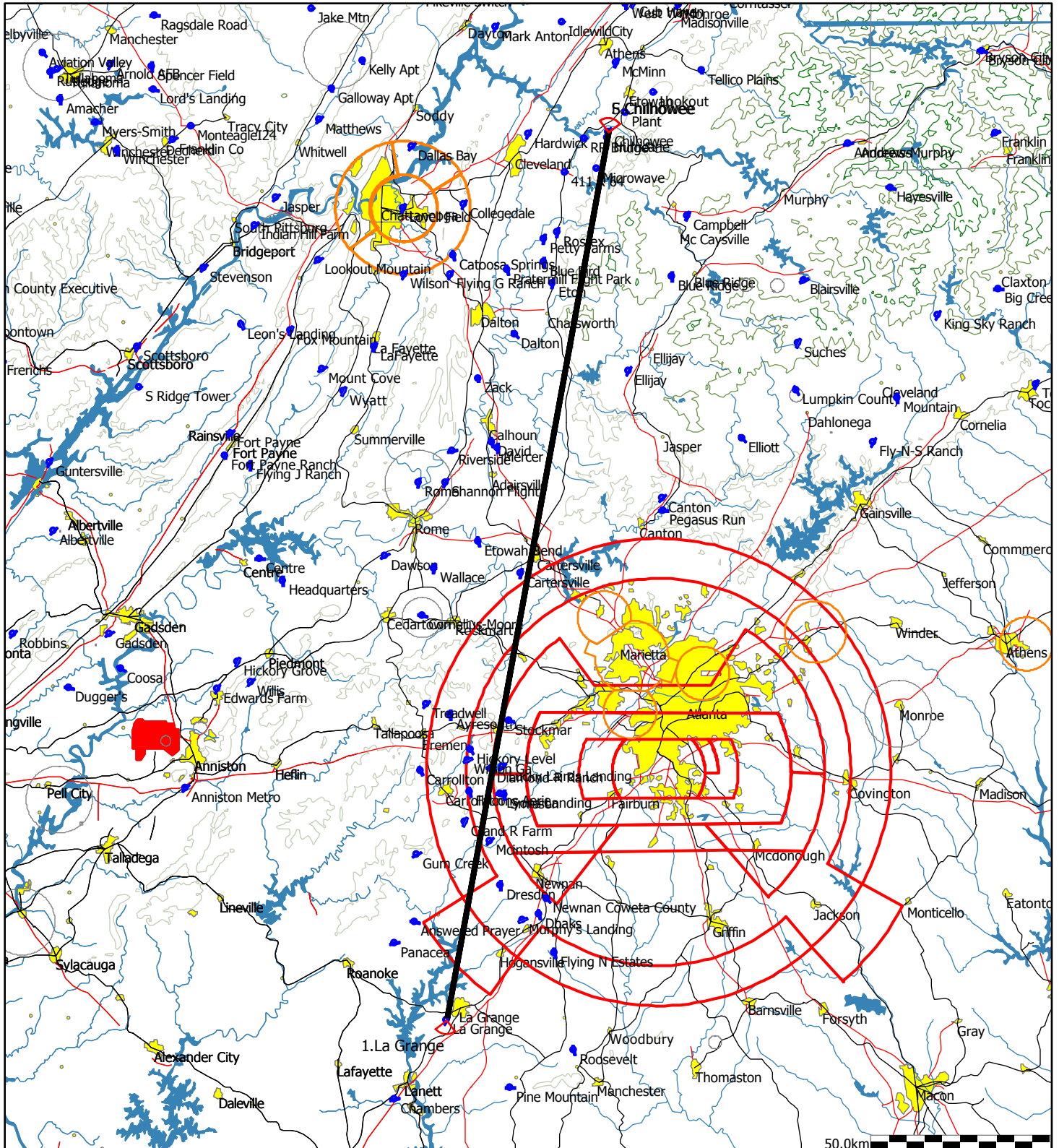
Style	Code	Points	Latitude	Longitude	Dis.	Crs.
Take off	1	Chilhowee	N35°13.450'	W084°35.060'		
Start	1	Chilhowee	N35°13.450'	W084°35.060'		
1.Point	30	Elizabethton	N36°22.273'	W082°10.405'	252.1km	59°
Finish	1	Chilhowee	N35°13.450'	W084°35.060'	252.1km	240°
Landing	1	Chilhowee	N35°13.450'	W084°35.060'		



**Type: Out and return**  
**Task distance: 500.8km**

**500k O&R LaGrange**

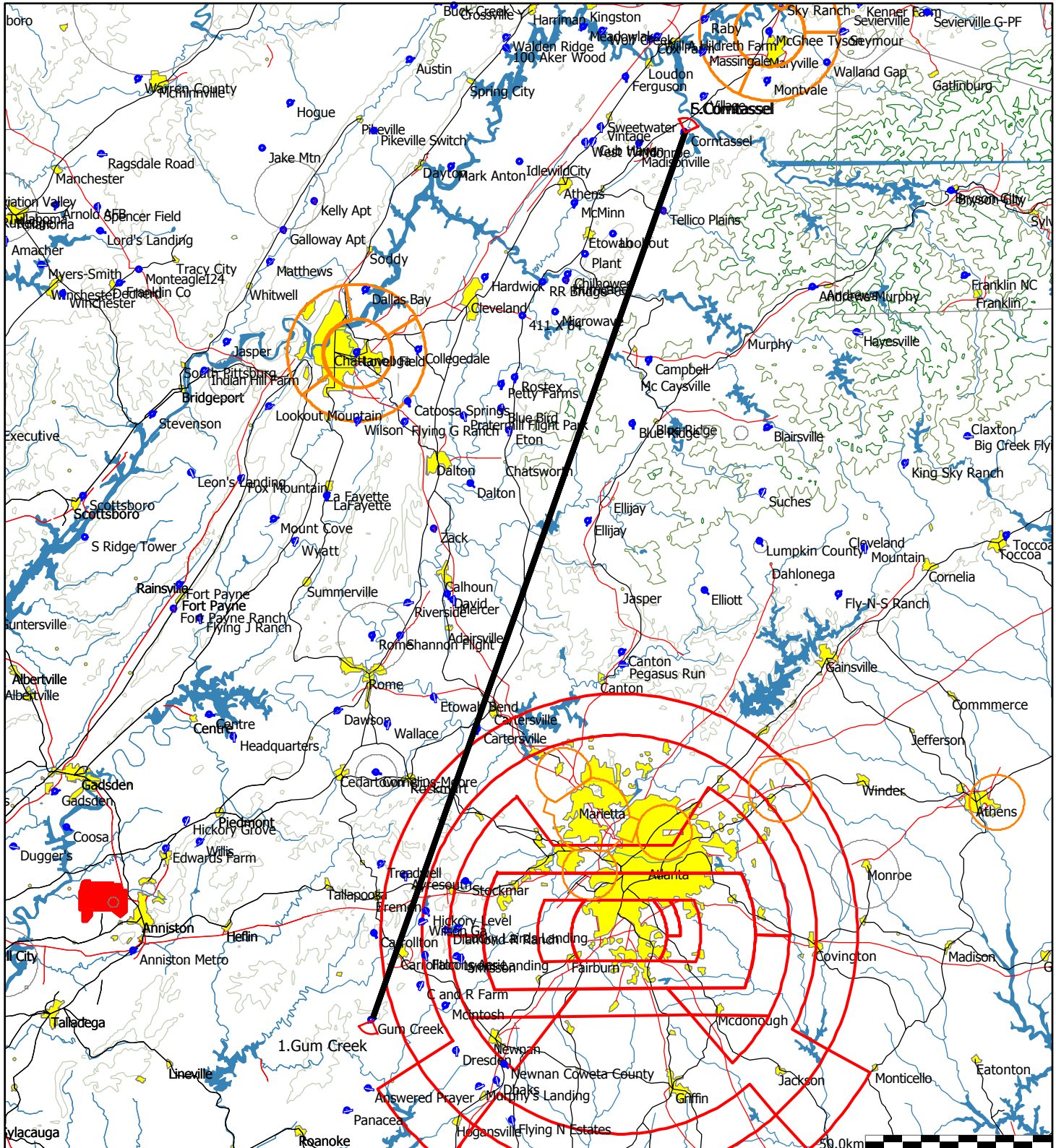
Style	Code	Points	Latitude	Longitude	Dis.	Crs.
Take off	1	Chilhowee	N35°13.450'	W084°35.060'		
Start	1	Chilhowee	N35°13.450'	W084°35.060'		
1.Point	35	La Grange	N33°00.531'	W085°04.356'	250.4km	190°
Finish	1	Chilhowee	N35°13.450'	W084°35.060'	250.4km	10°
Landing	1	Chilhowee	N35°13.450'	W084°35.060'		



**Type: Out and return**  
**Task distance: 506.5km**

**500k O&R Corntassel GumCreek**

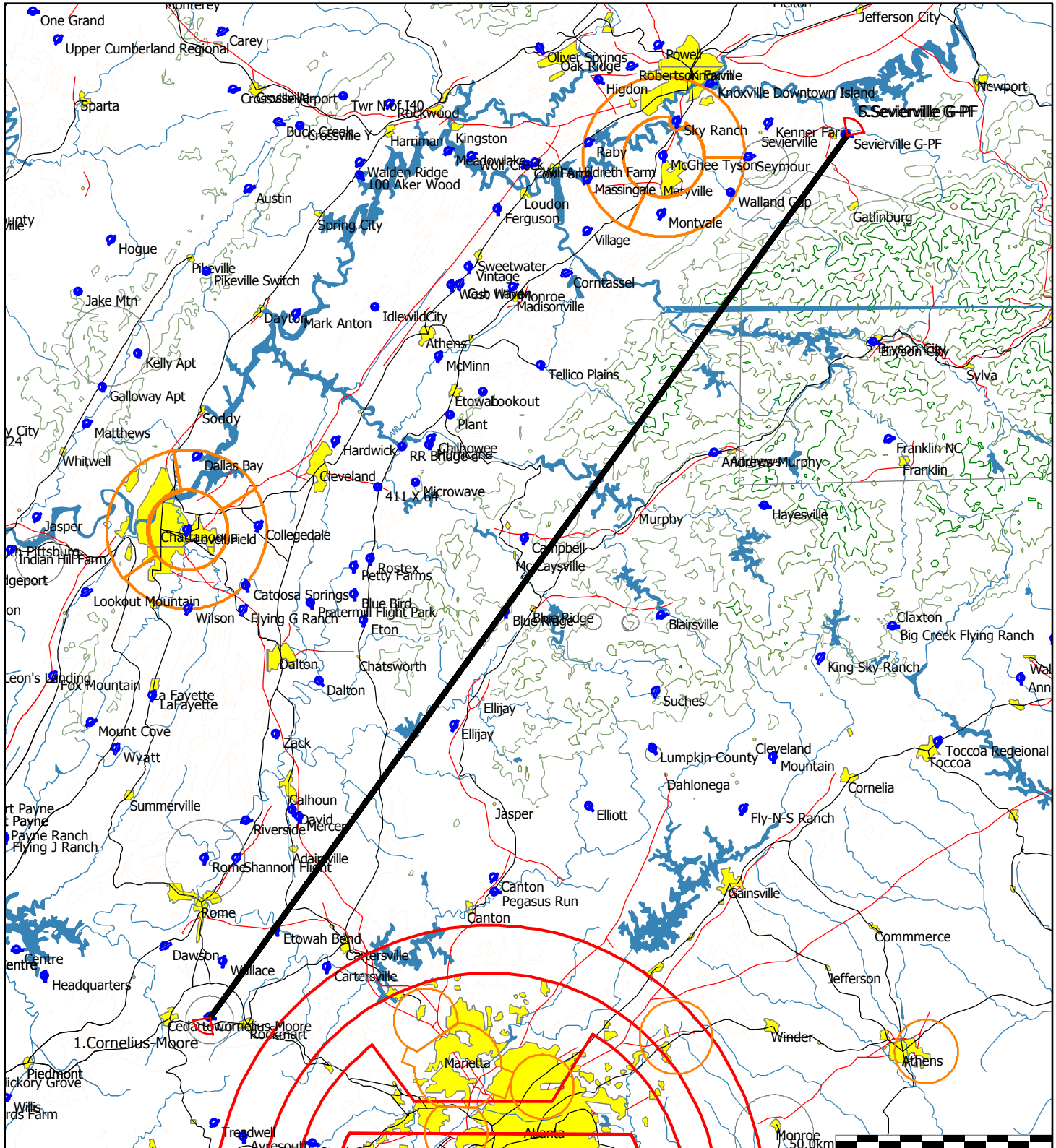
Style	Code	Points	Latitude	Longitude	Dis.	Crs.
Take off	1	Chilhowee	N35°13.450'	W084°35.060'		
Start	4	Corntassel	N35°34.117'	W084°14.467'		
1.Point	32	Gum Creek	N33°25.273'	W085°09.713'	253.2km	200°
Finish	4	Corntassel	N35°34.117'	W084°14.467'	253.2km	19°
Landing	1	Chilhowee	N35°13.450'	W084°35.060'		



**Type: Out and return**  
**Task distance: 504.2km**

**500k O&R SeviervilleGPF Cornelius-Moore**

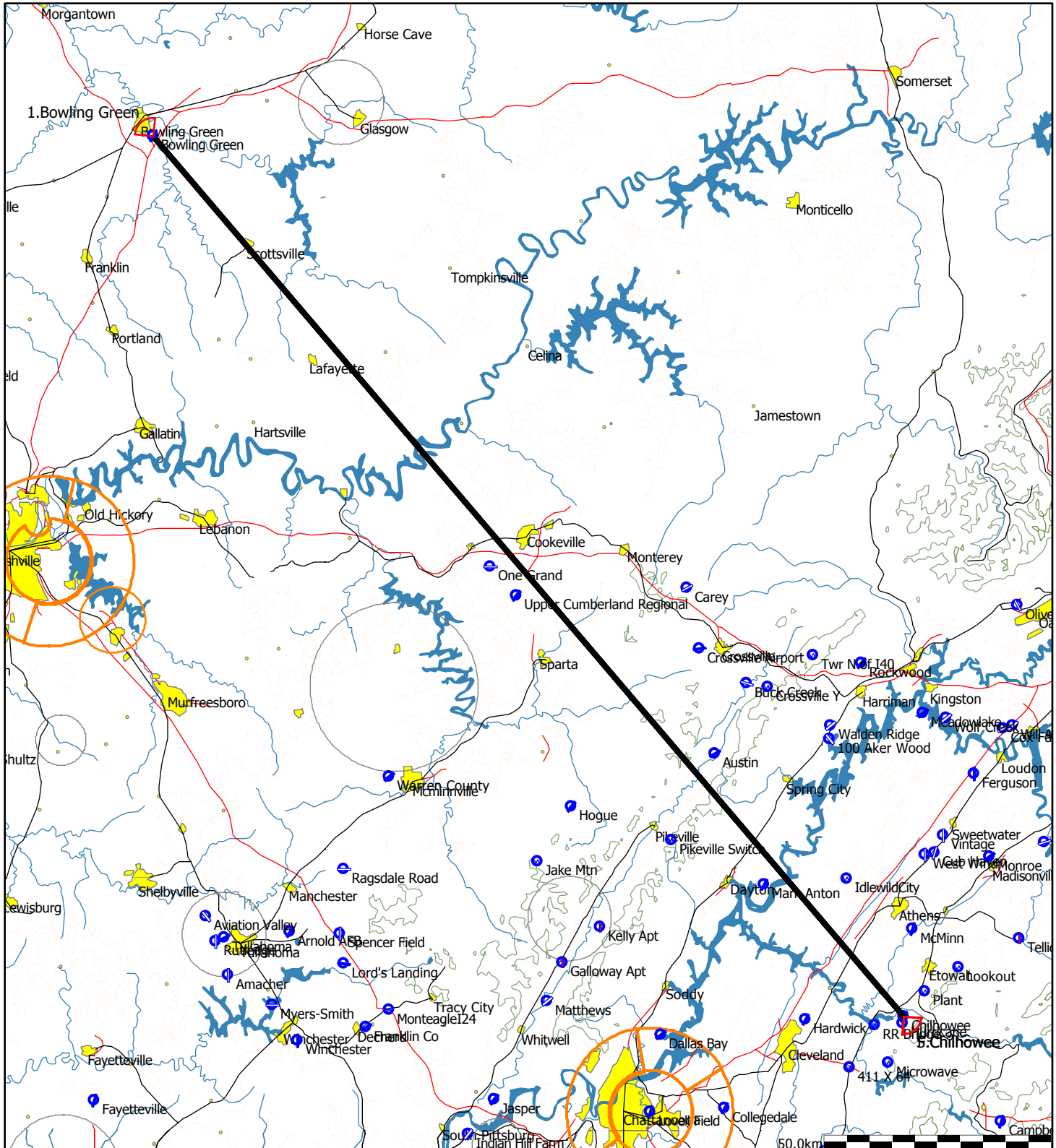
Style	Code	Points	Latitude	Longitude	Dis.	Crs.
Take off	1	Chilhowee	N35°13.450'	W084°35.060'		
Start	37	Sevierville G-PF	N35°51.466'	W083°31.722'		
1.Point	27	Cornelius-Moore	N34°01.122'	W085°08.788'	252.1km	216°
Finish	37	Sevierville G-PF	N35°51.466'	W083°31.722'	252.1km	35°
Landing	1	Chilhowee	N35°13.450'	W084°35.060'		



**Type: Out and return**  
**Task distance: 508.5km**

**500k O&R BowlingGreen**

Style	Code	Points	Latitude	Longitude	Dis.	Crs.
Take off	1	Chilhowee	N35°13.450'	W084°35.060'		
Start	1	Chilhowee	N35°13.450'	W084°35.060'		
1.Point	BWLNGGRN	Bowling Green	N36°57.872'	W086°25.180'	254.2km	320°
Finish	1	Chilhowee	N35°13.450'	W084°35.060'	254.2km	139°
Landing	1	Chilhowee	N35°13.450'	W084°35.060'		



**Type: Out and return**  
**Task distance: 506.0km**

**500k O&R Duggers Monroe**

Style	Code	Points	Latitude	Longitude	Dis.	Crs.
Take off	1	Chilhowee	N35°13.450'	W084°35.060'		
Start	DUGGERS	Dugger's	N33°50.323'	W086°12.682'		
1.Point	18	Monroe	N35°32.450'	W084°22.470'	253.0km	41°
Finish	DUGGERS	Dugger's	N33°50.323'	W086°12.682'	253.0km	222°
Landing	1	Chilhowee	N35°13.450'	W084°35.060'		

